


PERMISSIVE USE AGREEMENT

I, Nassau County, Florida owner(s) of property in Nassau County do hereby give permission for the St. Johns River Water Management District, (SJRWMD), their agents and contractors to **monitor, install recording equipment (if needed), and maintain existing well; Located at Latitude 30°34'35", Longitude 82°27'14" NAD27** on said property located in **Section 14, Township 2N, Range 28, commencing 08/01/2006**, and to end upon 30 days written notice from owner. Prior to any work, the owner will be given 48 hours notification. Access to the site is granted during normal business hours Monday through Friday, except for holidays. The District shall maintain a program of insurance covering its liabilities as prescribed by Section 768.28, F.S., and shall be responsible for the negligent acts or omissions of its officers, employees, servants, agents, and contractors in the event that such acts or omissions result in injury to persons or damage to property.

OWNER: Nassau County, Florida
(Individual, Corporation, Partnership, etc.)

Mailing Address: 96160 Nassau Place
Yulee, FL 32097
Phone: 904-491-7380

SIGNATURE:  **DATE:** 6/14/06

* Signature certifies authorization to sign this agreement on behalf of the owner whether it be an individual, corporation, partnership or other legal entity.

**ST. JOHNS RIVER WATER
MANAGEMENT DISTRICT**



BY:  **DATE:** 6/26/06
KIRBY B. GREEN III
EXECUTIVE DIRECTOR

**APPROVED BY THE OFFICE OF
GENERAL COUNSEL:**

BY:  **DATE:** 6-26-06
STANLEY J. NIEGO, ESQUIRE
OFFICE OF GENERAL COUNSEL

Return to: Mrs. Kimberly A. Hall, Land Acquisition Agent, Div. of Land Acquisition, SJRWMD, P.
O. Box 1429, Palatka, FL 32178-1429

ATTEST:


John A. Crawford
Ex-Officio Clerk *By TO Chairman Sig notice only.*


Approved as to form by the
Nassau County Attorney:


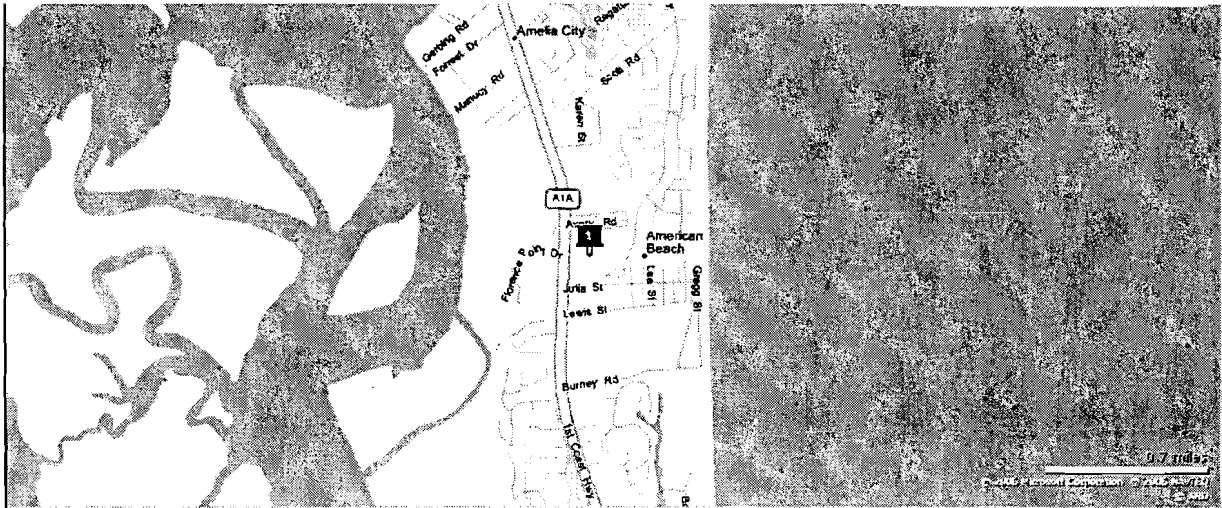
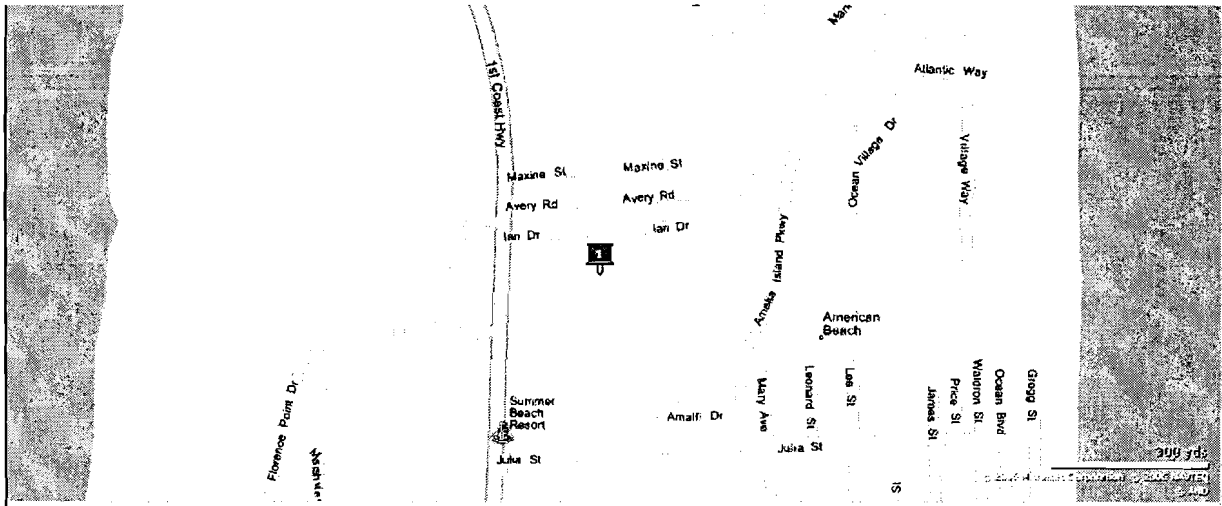

Michael S. Mullin

Exhibit "A"



© 2006 Microsoft Corporation About Privacy Developers


Help | Feedback



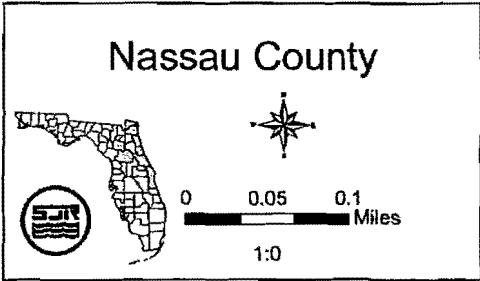
© 2006 Microsoft Corporation About Privacy Developers

Help | Feedback

Exhibit "B"



N-0046
 Decimal Degrees:
 Longitude (X): -81.453988
 Latitude (Y): 30.576551
 Degrees Minutes Seconds:
 Longitude (X): 81° 27' 14.36" W (-)
 Latitude (Y): 30° 34' 35.58" N



USGS Sites
 N-0046

The St. Johns River Water Management District prepares and uses this information for its own purposes and this information may not be suitable for other purposes. This information is provided as is. Further documentation of this data can be obtained by contacting: St. Johns River Water Management District, Geographic Information Systems, Program Management, P.O. Box 1429, 4949 Rold Street, Palmetto, Florida 32178-1429. Tel: (386) 329-4178.

Exhibit "C"

USGS 303435081271401 N-46

LOCATION

Latitude 30°34'35", Longitude 81°27'14" NAD27,
Nassau County, Florida , Hydrologic Unit 03070205

SITE TYPE:

Ground Water

DESCRIPTION

The depth of the well is 1016 feet below land surface.

The depth of the hole is 1016 feet below land surface.

Altitude of land surface datum 15.00 feet above sea level NGVD29.

AVAILABLE DATA:

Data Type	Begin Date	End Date	Count
Water Quality Samples	1975-04-14	2004-07-27	273
Ground-water levels	1975-04-14	1999-09-20	241

OPERATION:

Record for this site is maintained by the USGS Florida - Altamonte Springs Office Water Science Center



St. Johns River Water Management District

Kirby B. Green III, Executive Director • David W. Fisk, Assistant Executive Director

4049 Reid Street • P.O. Box 1429 • Palatka, FL 32178-1429 • (386) 329-4500
On the Internet at www.sjrwmd.com.

June 27, 2006

John A. Crawford
Nassau County
Board of County Commissioners
P.O. Box 1010
Fernandina Beach, Florida 32035-1010

Re: Permissive Use Agreement to monitor, install recording equipment (if needed), and maintain formerly monitored United States Geological Survey (USGS) well.

Dear Mr. Crawford,

Enclosed is one fully executed copy of the above referenced Permissive Use Agreement for your records.

Thank you for making it possible for the District to collect this needed hydrologic data. If I can assist you in any way, please feel free to call me at 386-329-4413.

Sincerely,

A handwritten signature in black ink, appearing to read 'Kimberly A. Hall', is written over a horizontal line.

Kimberly A Hall
Associate Land Acquisition Agent
Division of Land Acquisition

Enclosure

cc: Raymond B. Bunton, Jr.
Bill Osburn

GOVERNING BOARD

David G. Graham, CHAIRMAN JACKSONVILLE	John G. Sowinski, VICE CHAIRMAN ORLANDO	Ann T. Moore, SECRETARY BUNNELL	Duane L. Ottenstroer, TREASURER JACKSONVILLE	
R. Clay Albright OCALA	Susan N. Hughes PONTE VEDRA	William W. Kerr MELBOURNE BEACH	Ometrias D. Long APOPKA	W. Leonard Wood FERNANDINA BEACH



NASSAU COUNTY
BOARD OF COUNTY COMMISSIONERS
P.O. Box 1010
Fernandina Beach, Florida 32035-1010

Jim B. Higginbotham
Ansley Acree
Tom Branan
Floyd L. Vanzant
Marianne Marshall

Dist. No. 1 Fernandina Beach
Dist. No. 2 Fernandina Beach
Dist. No. 3 Yulee
Dist. No. 4 Hilliard
Dist. No. 5 Callahan

June 22, 2006

JOHN A. CRAWFORD
Ex-Officio Clerk

MICHAEL S. MULLIN
County Attorney

MIKE MAHANEY
County Administrator

Ms. Kimberly Hall
Division of Land Acquisition
St. Johns River Water Management District
Post Office Box 1429
Palatka, FL 32178-1429

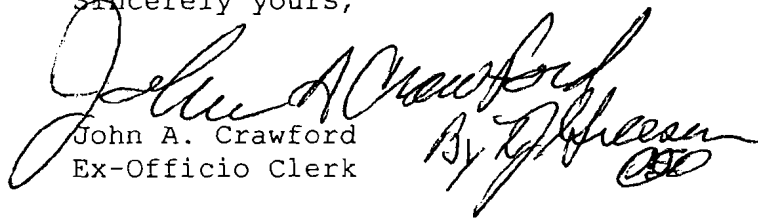

Dear Ms. Hall:

Enclosed please find two (2) Permissive Use Agreements to monitor USGS well, described as being located near Ian Drive and First Coast Highway, Amelia Island, Florida, as approved by the Board of County Commissioners of Nassau County, Florida in Regular Session of June 14, 2006.

After the District executes these agreements, please return one to my office in the enclosed self-addressed envelope.

Thank you for your assistance in this matter.

Sincerely yours,


John A. Crawford
Ex-Officio Clerk
By 

JAC:jb

Enclosure

(904) 548- 4660, 879-1029, (800) 958- 3496

An Affirmative Action / Equal Opportunity Employer



St. Johns River Water Management District

Kirby B. Green III, Executive Director • David W. Fisk, Assistant Executive Director

4049 Reid Street • P.O. Box 1429 • Palatka, FL 32178-1429 • (386) 329-4500
On the Internet at www.sjrwmd.com.

June 06, 2006

Mr. Mahaney
County Administrator
Nassau County, Florida
96160 Nassau Place
Yulee, FL 32097

Re: Permissive Use Agreement to monitor, install recording equipment (if needed), and maintain formerly monitored United States Geological Survey (USGS) well.

Dear Mr. Mahaney,

Part of the St. Johns River Water Management District's (the District) groundwater monitoring network is a cooperative project with The United States Geological Survey (USGS). The USGS is in the process of transferring the monitoring of these wells to the care of the District for continued monitoring. The District would like permission to monitor, install recording equipment (if needed), and maintain existing well. This well is located on parcel ID# 14-2N-28-0000-0009-0010 near the intersection of Ian Drive and SR105 / A1A (1st Coast Highway) ; more specifically, Latitude 30°34'35", Longitude 82°27'14" NAD27. Monitoring for this well began in 1971 and has played an important role in monitoring ground water conditions. Please see maps, labeled Exhibits A and B, of the enclosed Permissive Use Agreement.

For your consideration, please find enclosed a Permissive Use Agreement for signature. The Permissive Use Agreement provides a written document allowing District personnel or contractors permission to access the site and releases you, the landowner, from liability. The District maintains its own insurance and is responsible for any employees or contractors that visit the site. If this meets with your approval, please print two agreements, sign where indicated on both and return to me. I will return a fully executed original for your records.

We appreciate your cooperation in allowing us to collect this important data. If I can assist you in any way, please feel free to call me at 1-800-451-7106 extension 4413.

Sincerely,

Kimberly A. Hall
Associate Land Acquisition Agent
Division of Land Acquisition

Enclosure

cc: Raymond B. Bunton, Jr.
Bill Osburn

GOVERNING BOARD

David G. Graham, CHAIRMAN
JACKSONVILLE

John G. Sowinski, VICE CHAIRMAN
ORLANDO

Ann T. Moore, SECRETARY
BUNNELL

Duane L. Ottenstroer, TREASURER
JACKSONVILLE

R. Clay Albright
OCALA

Susan N. Hughes
PONTE VEDRA

William W. Kerr
MELBOURNE BEACH

Ometrias D. Long
APOPKA

W. Leonard Wood
FERNANDINA BEACH